

Finnamore

Walking route

This picturesque walk is set against the backdrop of the Slieve Bloom mountains.






The route contains two angling lakes; Finnamore Upper and Lower. They are stocked with carp, tench and bream.




Watch out for the Black-tailed Skimmer and Keeled Skimmer dragonflies considered to be local to Ireland.

Feeling adventurous? Try going off track and following one of the alternative paths, make the journey your own.

This route is not suitable for bikes.

Walking & Cycle Routes

	Sculpture Route	5km
	Mesolithic Route	9.3km
	Fairy Route	distance to Pavilion 1.3km
	Finnamore Route	13km
	Turraun Route	15.8km

	Suitable for Bikes		Trafficked Roads
	Walking Only		Shortcut

Maps are for reference only and show approximate distances to allow you to choose the best route for your visit.

Contact us

Reception

T: 057 934 0010
M: 087 990 4234

info@loughboora.com
www.loughboora.com

Bike Hire

T: 057 934 0011
M: 085 262 9078

www.loughboorabikes.ie

Finnamore

Walking route





Finnamore Lakes Route

Turn back here if 10km is your goal, or continue around the lakes for an extra 3km

Visitor Centre

Turraun Wetlands

Coarse fishing of Carp, Bream and Tench is available by permit from the Finnamores Coarse Angling Club.
The two lakes cover a total area of 10 hectares and are up to three metres in depth.

NPWS Grey Partridge Conservation Area

Tumduff Beag Wetlands

Tumduff Mór Wetlands

Kilooramac



5km

6km

7km

8km

4km

3km

1km

2km